



Beaufort County Public Works Stormwater Infrastructure Project Summary

Project Summary: Parkside Drive

Activity: Routine/Preventive Maintenance

Narrative Description of Project:

Repaired sinkhole and resealed catch basin lid.

Completion: Jan-15

2015-564 / Parkside Drive	Labor Hours	Labor Cost	Equipment Cost	Material Cost	Contractor Cost	Indirect Labor	Total Cost
AUDIT / Audit Project	0.5	\$10.23	\$0.00	\$0.00	\$0.00	\$6.62	\$16.85
CBCO / Catch basin - clean out	4.0	\$89.35	\$44.32	\$13.15	\$0.00	\$59.82	\$206.64
CBREP / Catch basin - repaired	60.0	\$1,337.08	\$108.60	\$624.20	\$0.00	\$848.70	\$2,918.57
HAUL / Hauling	46.3	\$1,047.39	\$288.90	\$193.40	\$0.00	\$707.93	\$2,237.61
LM / Loading Materials	4.0	\$81.84	\$29.24	\$10.52	\$0.00	\$52.92	\$174.52
ONJV / Onsite Job Visit	27.0	\$805.68	\$97.74	\$63.22	\$0.00	\$492.21	\$1,458.85
PROFS / Professional Services	0.0	\$0.00	\$0.00	\$0.00	\$1,500.00	\$0.00	\$1,500.00
PRRECON / Project Reconnaissance	2.0	\$59.68	\$7.24	\$6.54	\$0.00	\$36.46	\$109.92
SR / Sinkhole repair	43.0	\$1,024.21	\$47.06	\$35.02	\$0.00	\$667.68	\$1,773.97
2015-564 / Parkside Drive Sub Total	186.8	\$4,455.46	\$623.10	\$946.04	\$1,500.00	\$2,872.33	\$10,396.93
Grand Total	186.8	\$4,455.46	\$623.10	\$946.04	\$1,500.00	\$2,872.33	\$10,396.93

Before



During



After





Project: Parkside Drive

Activity: Routine/ Preventive Maintenance

Project #: 2015-564

Township: Bluffton




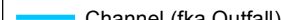
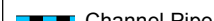






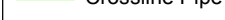
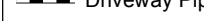

Completed: January 2014

PARKSIDE DR

Repaired sinkhole.
Resealed catch basin lid.

Legend

TYPE

-  River
-  Creek/Stream
-  River/Creek/Marsh BANK
-  Channel (fka Outfall)
-  Channel Pipe
-  Lateral
-  Lateral Pipe
-  Roadside
-  Roadside Pipe
-  Road Pipe
-  Crossline Pipe
-  Driveway Pipe
-  Access Pipe
-  Bleeder Pipe



1 inch = 64 feet

Prepared By: BC Stormwater Management Utility

Date Print: 1/16/15

File: C:/sethdata/projects/projectmaps/Parkside Dr 2015-564